

RESOLUTION NO. 04-03

WHEREAS, depicted upon the AUBURN, WYO – IDAHO United States Geological Survey Quadrangle Map is a feature, a stream about five miles in length, in Sections 23, 14, 15, 16, and 9 of T33N, R119W, Lincoln County, Wyoming and Sections 27, 28, and 34 of T7S, R46E, Caribou County, Idaho;

WHEREAS, this feature appears to be inconsistently named, “WATER CREEK” in Idaho and “VAIL CREEK” in Wyoming;

WHEREAS, the Tabulation of Adjudicated Water Rights of the State of Wyoming – Water Division Number 4, Surface Water lists three territorial appropriations from this source as Vail Creek, Tributary of Tom’s Canon Creek;

FURTHER, that these ditches are the Dilla Ditch with priority of 25 June 1886; the Walton Ditch with priority of 25 October 1887; and the Welch Ditch with priority of 20 June 1888;

WHEREAS, it appears that the map and use by all should be consistent;

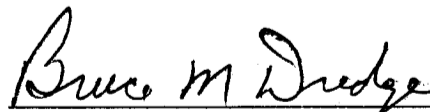
WHEREAS, it seems of little import to Idaho as to the name but is important to Wyoming for the proper administration of water-rights;


FURTHER, the owners of the ditches wonder where Vail Creek is located as it does not appear on the recognized authoritative USGS map;

NOW, THEREFORE BE IT RESOLVED, that the Board of County Commissioners of the County of Caribou supports the changing of the name of this feature from Water Creek to “VAIL CREEK” on the official maps of the Unites States of America.

DATED at Soda Springs, Idaho this 9 day of Feb., 2004.

BOARD OF COUNTY COMMISSIONERS
COUNTY OF CARIBOU


Bruce M. Dredge, Chairman


Lloyd Rasmussen, Commissioner

Attest:


Edie Izatt, Clerk


William Bart Conlin, Commissioner

RESOLUTION NO. 04-03

WHEREAS, depicted upon the AUBURN, WYO – IDAHO United States Geological Survey Quadrangle Map is a feature, a stream about five miles in length, in Sections 23, 14, 15, 16, and 9 of T33N, R119W, Lincoln County, Wyoming and Sections 27, 28, and 34 of T7S, R46E, Caribou County, Idaho;

WHEREAS, this feature appears to be inconsistently named, “WATER CREEK” in Idaho and “VAIL CREEK” in Wyoming;

WHEREAS, the Tabulation of Adjudicated Water Rights of the State of Wyoming – Water Division Number 4, Surface Water lists three territorial appropriations from this source as Vail Creek, Tributary of Tom’s Canon Creek;

FURTHER, that these ditches are the Dilla Ditch with priority of 25 June 1886; the Walton Ditch with priority of 25 October 1887; and the Welch Ditch with priority of 20 June 1888;

WHEREAS, it appears that the map and use by all should be consistent;

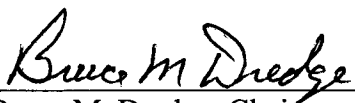
WHEREAS, it seems of little import to Idaho as to the name but is important to Wyoming for the proper administration of water-rights;

FURTHER, the owners of the ditches wonder where Vail Creek is located as it does not appear on the recognized authoritative USGS map;


NOW, THEREFORE BE IT RESOLVED, that the Board of County Commissioners of the County of Caribou supports the changing of the name of this feature from Water Creek to “VAIL CREEK” on the official maps of the Unites States of America.

DATED at Soda Springs, Idaho this 9th day of Feb., 2004.

BOARD OF COUNTY COMMISSIONERS
COUNTY OF CARIBOU



Bruce M. Dredge, Chairman



Lloyd Rasmussen, Commissioner

Attest:



Edie Izatt, Clerk



William Bart Conlin, Commissioner